

Effective February 3, 2020



**MASON
TRANSIT
AUTHORITY**

Providing public transit to Mason County & beyond since 1992!

COMPLETE ROUTE GUIDE GUÍA DE RUTA COMPLETA

RIDE

masontransit.org

CODE OF CONDUCT

We appreciate your help in abiding by the rules of transit conduct. And we thank you for doing your part to keep our buses, bus stops, and facilities safe, clean, and enjoyable for all.

RULES OF TRANSIT CONDUCT:

- ◆ No refusing to pay proper fare.
- ◆ No boarding buses without a shirt or shoes on.
- ◆ No smoking, including, but not limited to: tobacco, electronic/vaper cigarettes, and marijuana.
- ◆ No consuming alcohol or carrying open containers of alcohol.
- ◆ No eating or drinking; non-spilling screw top lid drinks are allowed.
- ◆ No lying down or putting feet on the seats.
- ◆ No littering, spitting, or creating unsanitary conditions.
- ◆ No loud or unreasonable noises, including playing music that can be heard by others.
- ◆ No fighting, swearing, or abusive language.
- ◆ Animals, except service animals, must be contained.
- ◆ No tampering with or destroying transit equipment or property.
- ◆ No illegal firearms, fireworks, flammable liquids, used gas containers, or corrosives including car batteries.
- ◆ No refusing to collapse strollers, to accommodate passengers with disabilities and seniors.
- ◆ No soliciting or unauthorized commercial activity.
- ◆ No gambling, panhandling, or loitering.
- ◆ No impersonating transit staff.
- ◆ No refusing to obey the lawful commands of transit staff.



FARE INFORMATION

ONE-WAY FARE

Travel within Mason County is **FARE FREE** for all riders.

Travel outside Mason County:

Adult (18+)	\$1.50
Youth (6-17)	\$1.50
Children under 6	No Charge
Seniors (65+)	\$0.50
Reduced Fare	\$0.50

Trips originating or terminating in Bremerton (Route 3/23), Triton Cove State Park/ Brinnon (Route 8), or Olympia (Route 6/26) are considered out-of-county routes.

OUT OF COUNTY MONTHLY PASSES

Adult (18+)	\$30.00
Youth (6-17)	\$18.00
Seniors (65+)	\$10.00
Reduced Fare	\$10.00
Summer Youth Adventure Pass	\$20.00

Good Memorial Day - Labor Day

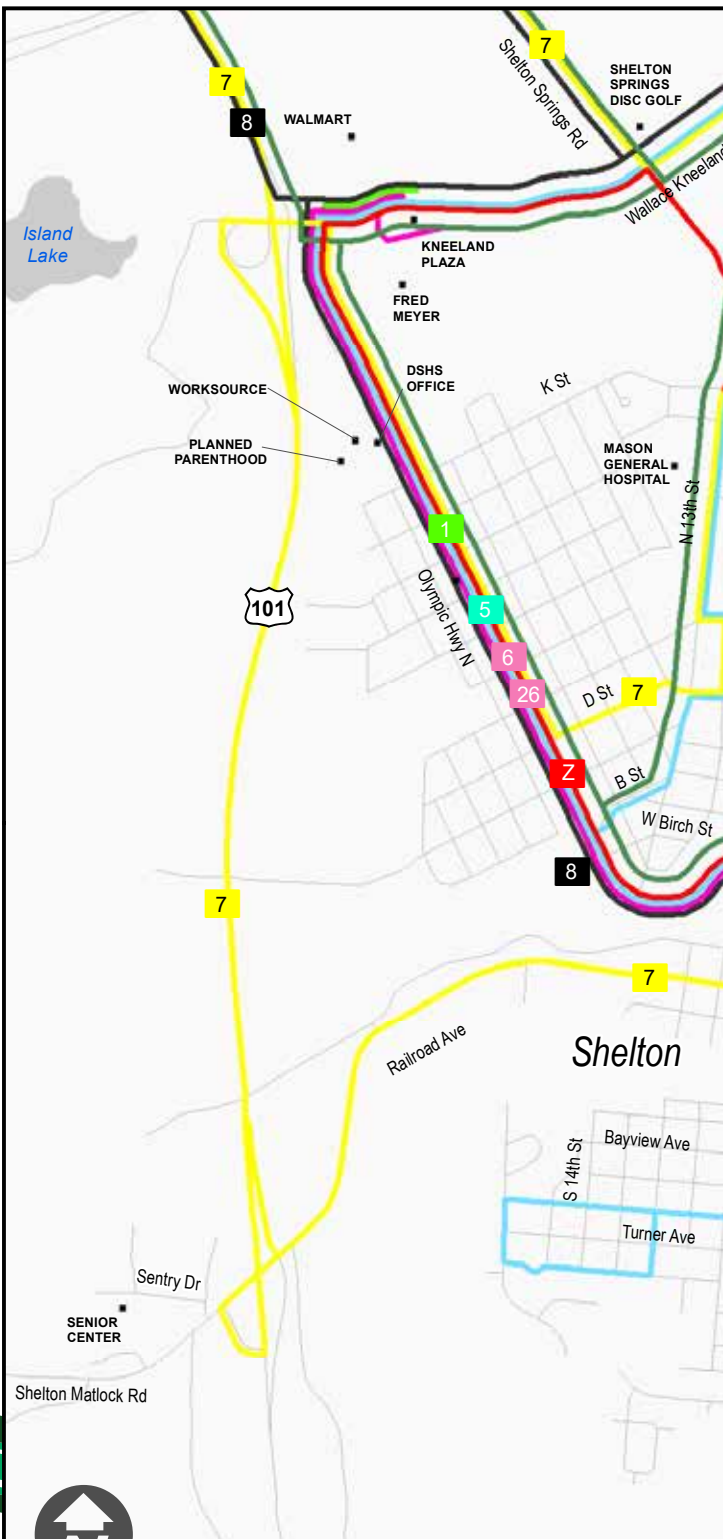
Active Duty Military No Charge
with Current Military ID

Passes can be purchased on line, or by downloading the Token Transit app or in person at the Transit-Community Center

MTA does not offer refunds on bus passes.

Things to Know About MTA Bus Fare & Passes

1. Mason Transit Authority (MTA) is fare-free for bus services within Mason County.
2. We charge a fare on routes that travel out-of-county.
3. Drivers do not carry change, be sure to have exact change ready when boarding out-of-county routes.
4. We offer monthly bus passes for frequent riders on out-of-county routes. Bus passes are not prorated, and are valid from the first day of the month to the last day of the month.
5. If you have a pass, show your pass each time you board.
6. We do not accept ORCA cards for payment of fare.
7. For reduced fare payment, seniors may be asked to show either Photo ID or a Regional Reduced Fare Permit (RRFP).
8. Persons with disabilities may be asked to show their RRFP in order to pay a reduced fare.
9. We offer Regional Reduced Fare Permits (RRFP), which allows the permit holder to pay a reduced fare. The permit is good on 15 different transit service in the Puget Sound region, including Washington State Ferries. Eligibility is based off age, disability status, or for persons with a Medicare card. An application is required and can be requested by contacting our office or in-person at the Transit-Community Center. Applications are to be submitted, and permits are issued, at the Transit-Community Center.



Island Lake

101

WORKSOURCE
PLANNED PARENTHOOD

WALMART

KNEELAND PLAZA
FRED MEYER

DSHS OFFICE

K St

MASON GENERAL HOSPITAL

Olympic Hwy N

D St

B St

W Birch St

8

Railroad Ave

Shelton

Bayview Ave

S 14th St

Turner Ave

Sentry Dr

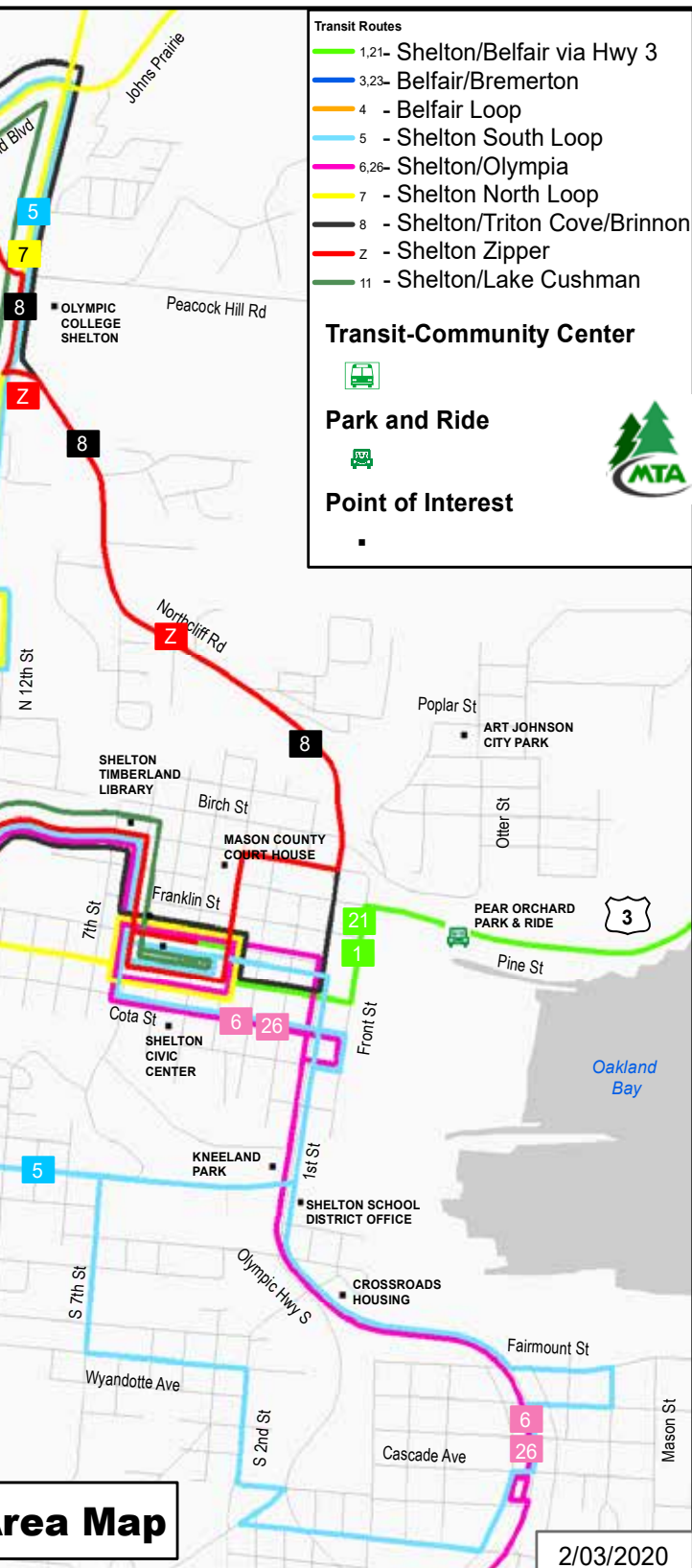
SENIOR CENTER

Shelton Matlock Rd



Date: 1/21/2020

City of Shelton Service A



Transit Routes

- 1,21- Shelton/Belfair via Hwy 3
- 3,23- Belfair/Bremerton
- 4 - Belfair Loop
- 5 - Shelton South Loop
- 6,26- Shelton/Olympia
- 7 - Shelton North Loop
- 8 - Shelton/Triton Cove/Brinnon
- Z - Shelton Zipper
- 11 - Shelton/Lake Cushman

Transit-Community Center



Park and Ride



Point of Interest



Mason County Se

Route 8
To Triton Cove

Hoodspport

HOODSPORT
TIMBERLAND
LIBRARY

IGA
HOODSPORT

8

11

Tahuya River Rd

Tahuya

Hood Canal

Skok
Res

POTLATCH
STATE PARK

Union

101

Purdy Cutoff Rd

McReavy Rd

Mason Lake Rd

Brockdale Rd

PICKERING
PARK & RIDE

SHELTON
HIGH SCHOOL

3

McEwan Prairie Rd

Johns Prairie Rd

Shelton

Oakland Bay

Agate Rd

Crestview Dr

Arcadia Rd

See Shelton Service A

COLE RD
PARK & RIDE

6

26

Cloquallum Rd

Isabella Lake

Cole Rd

101

Lynch Rd

Kamilche

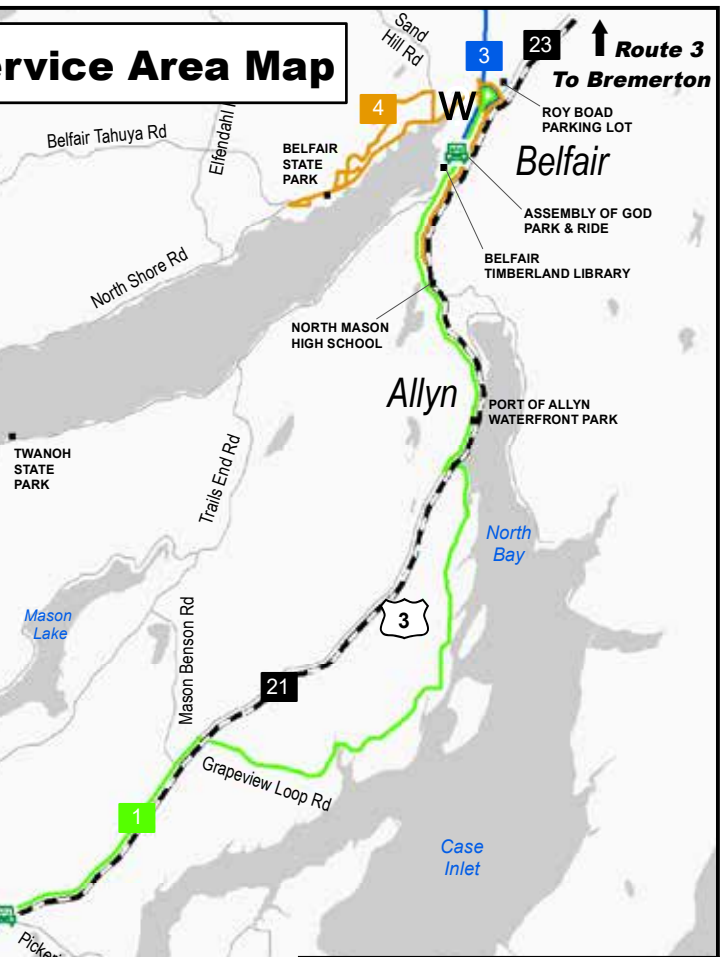
Kamilche Pt Rd

Totten
Intel

KAMILCHE
PARK & RIDE










Route 6
To Olympia

Service Area Map



Area Map

Route Number

-  1-Shelton/Belfair via Hwy 3
-  3-Belfair/Bremerton
-  4-Belfair Loop
-  5-Shelton South Loop
-  6-Shelton/Olympia
-  7-Shelton North Loop
-  8-Shelton/Triton Cove/Brinnon
-  Z-Shelton Zipper
-  11-Shelton/Lake Cushman
-  21,23,26

Transit-Community Center



Park & Ride



Point of Interest



Date: 12/23/2019

2/03/2020

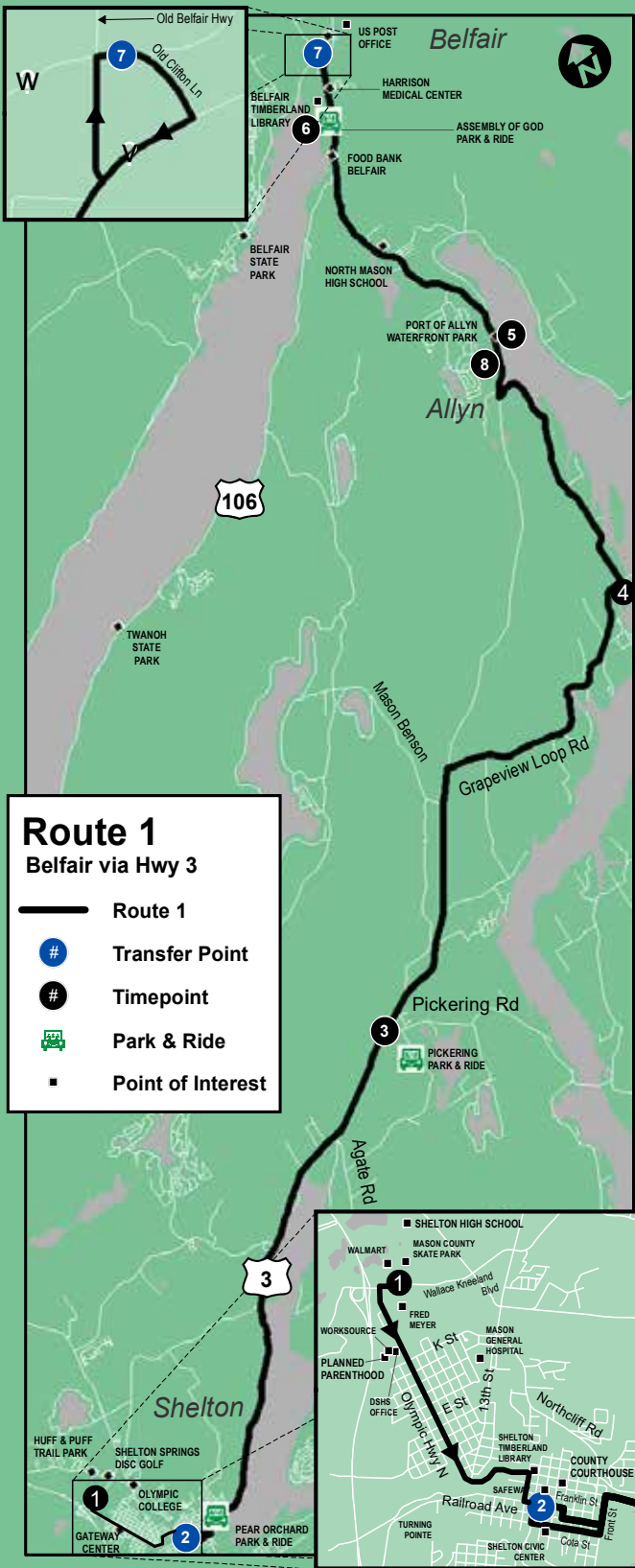


ROUTE/RUTA 1 Shelton to Belfair

1	2	3	4	5	7
Wallace Kneeland @Walmart	Transit-Community Center (TCC)	Pickering Rd. Park & Ride	Grapeview Fire Station	Port of Allyn Hwy 3 & Drum St.	NE Clifton Ln @Bill Hunter Park
MONDAY - FRIDAY / LUNES A VIERNES					
5:25	5:30	5:45	5:58	6:08	6:23
-	6:40	6:55	7:08	7:18	7:33
-	8:00	8:15	8:28	8:38	8:53
-	10:30	10:45	10:58	11:08	11:23
-	12:30	12:45	12:58	1:08	1:23
-	1:50	2:05	2:18	2:28	2:43
-	6:35	6:50	7:03	7:10	7:15
SATURDAY / SÁBADO					
6:35	6:40	6:55	7:08	7:18	7:33
-	9:15	9:30	9:43	9:53	10:08
-	10:30	10:45	10:58	11:08	11:23
-	12:30	12:45	12:58	1:08	1:23
-	4:45	5:00	5:13	5:23	5:38






ROUTE/RUTA 1 Belfair to Shelton

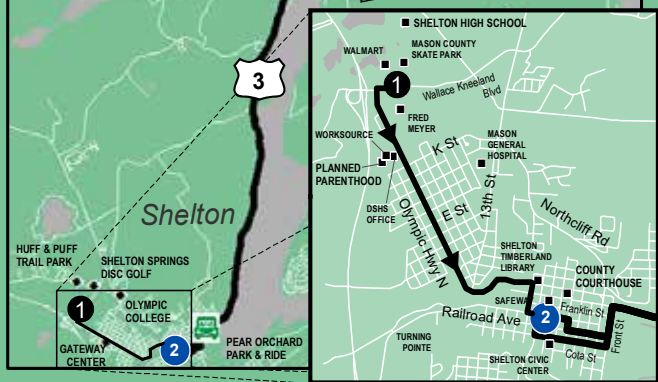
7	8	4	3	2
NE Clifton Ln @Bill Hunter Park	Hwy 3 & Lakeland Dr. @Allyn Center	Grapeview Fire Station	Pickering Rd. Park & Ride	Transit-Community Center (T-CC)
MONDAY - FRIDAY / LUNES A VIERNES				
6:50	7:00	7:07	7:23	7:43
8:05	8:15	8:22	8:38	8:58
10:30	10:40	10:47	11:03	11:23
1:05	1:15	1:22	1:38	1:58
3:25	3:35	3:42	3:58	4:18
5:10	5:20	5:32	5:48	6:08
7:20	7:30	7:37	7:53	8:13
SATURDAY / SÁBADO				
8:05	8:15	8:22	8:38	8:58
9:15	9:25	9:32	9:48	10:08
1:05	1:15	1:22	1:38	1:58
3:20	3:30	3:37	3:53	4:13
7:20	7:30	7:37	7:53	8:13



Route 1

Belfair via Hwy 3

-  Route 1
-  Transfer Point
-  Timepoint
-  Park & Ride
-  Point of Interest



ROUTE/RUTA 21 Shelton to Belfair

2	3	5	6	7
Transit-Community Center (TCC)	Pickering Rd. Park & Ride	Port of Allyn Hwy 3 & Drum St.	The Bridge Church Park & Ride	NE Clifton Ln. @ Bill Hunter Park
MONDAY - FRIDAY / LUNES A VIERNES				
4:40 9:45 4:45	4:55 10:00 5:00	5:08 10:13 5:13	5:16 - -	5:20 10:28 5:28

ROUTE/RUTA 21 Belfair to Shelton

7	8	3	2
NE Clifton Ln. @ Bill Hunter Park	Hwy 3 & Lakeland Dr. @ Allyn Center	Pickering Rd. Park & Ride	Transit-Community Center (TCC)
MONDAY - FRIDAY / LUNES A VIERNES			
5:10 11:45 6:05	5:20 11:55 6:15	5:35 12:10 6:30	5:50 12:25 6:45

Times in **BOLD** are **PM**

(-) = Bus stop **not** served at this time

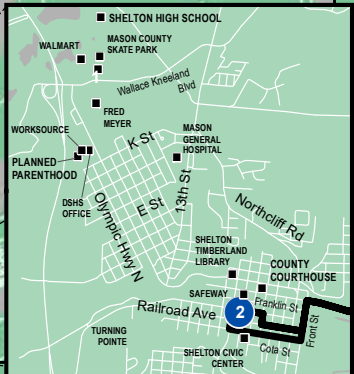
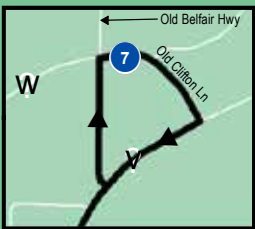
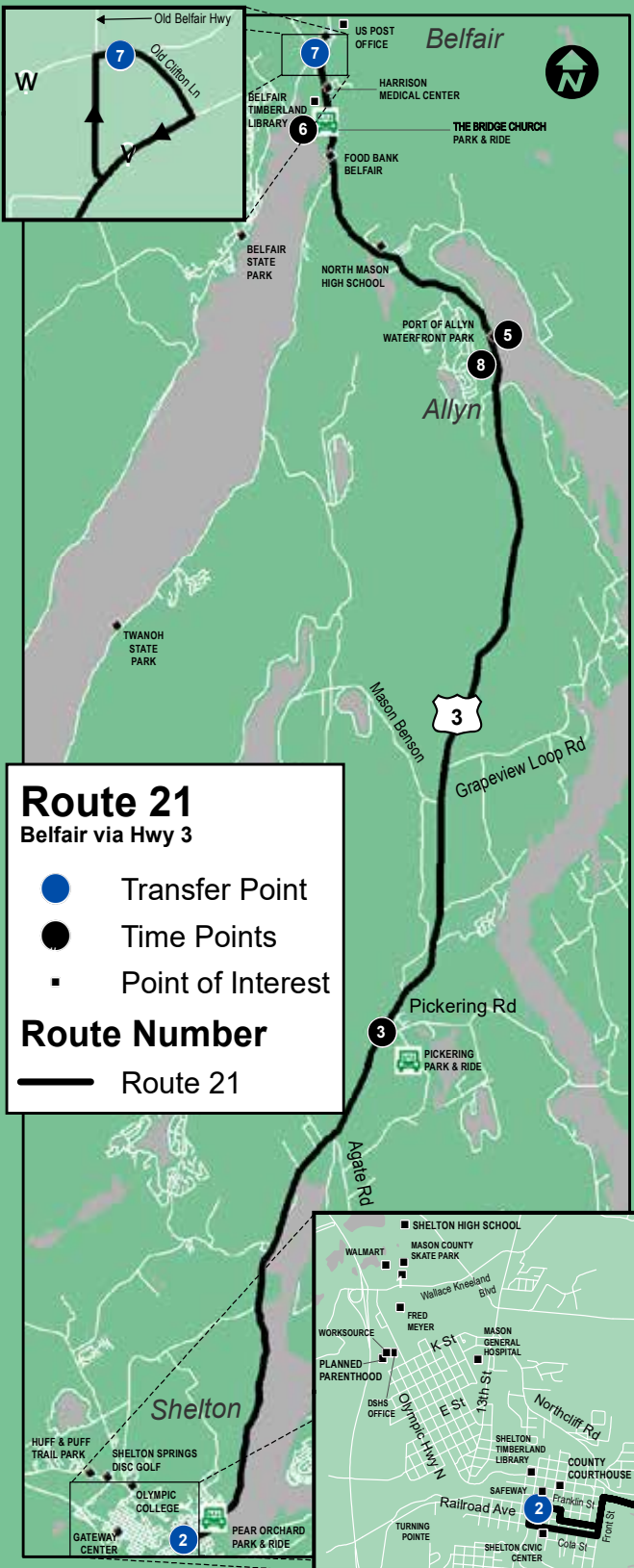
Express Service; limited stops & no flag stops

⌋ = Call request required for pick-up

Los tiempos **acentuado** son **PM**

(-) = ésta parada **no** tiene servicio por el momento
servicio exprés; específicamente programadas y destino

⌋ = Solicitud de un servicio específico



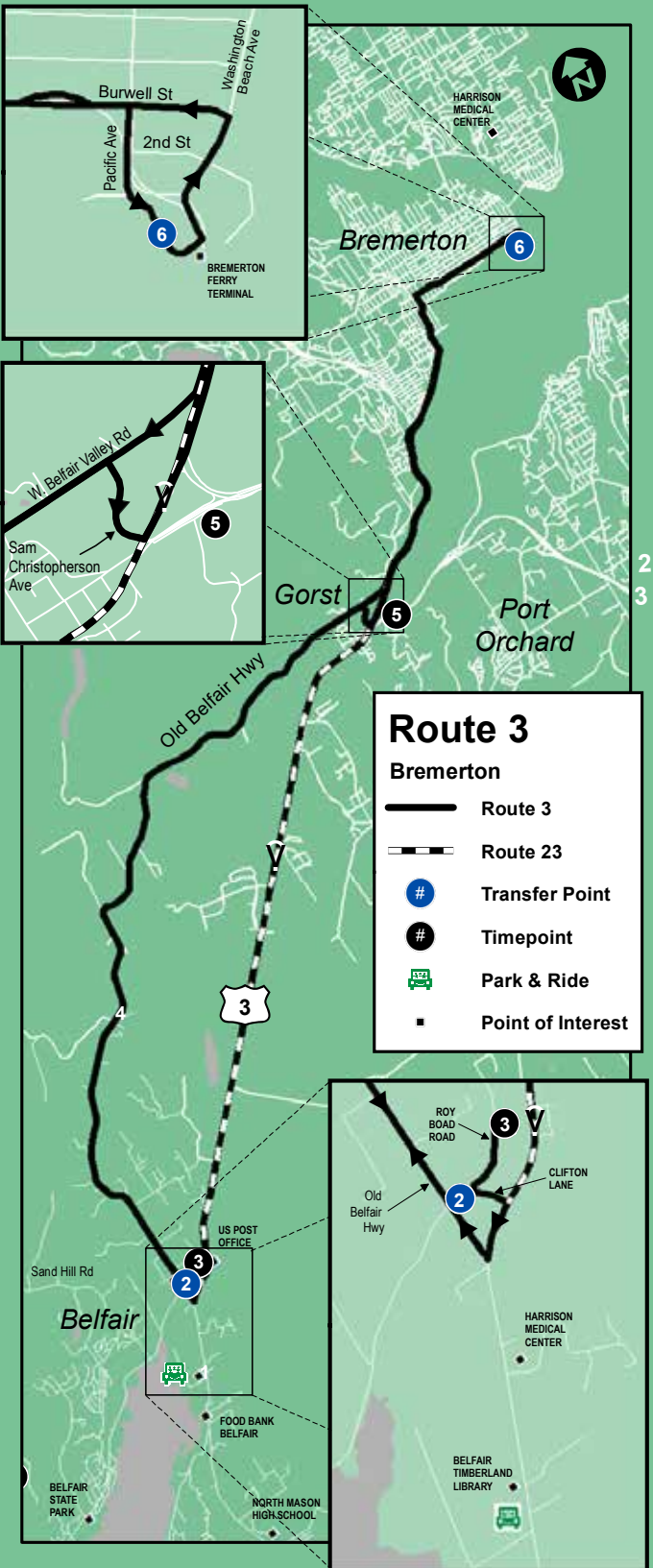
ROUTE/RUTA 3 Belfair to Bremerton

Fare required for Route 3

ROUTE/RUTA 3 Belfair to Bremerton				
Fare required for Route 3				
2	3	4	5	6
NE Clifton Ln @ Bill Hunter Park	Roy Boad Rd. Parking Lot	Old Belfair Hwy @ Bear Creek Store	Hwy 16 @ Sinclair Plaza	Bremerton Ferry Terminal
MONDAY - FRIDAY / LUNES A VIERNES				
5:30	5:31))	6:10
6:30	6:31))	7:05
7:50	7:51))	8:25
9:00	9:01))	9:35
11:30)))	12:05
1:55)))	2:30
3:25)))	4:00
4:45)))	5:20
5:55)))	6:30
SATURDAY / SÁBADO				
7:50)))	8:25
11:30)))	12:05
1:55)))	2:30
5:55)))	6:30

ROUTE/ RUTA 3 Bremerton to Belfair

ROUTE/ RUTA 3 Bremerton to Belfair		
6	4	2
Bremerton Ferry Terminal	Old Belfair Hwy @ Bear Creek Store	NE Clifton Ln @ Bill Hunter Park
MONDAY - FRIDAY / LUNES A VIERNES		
6:15)	6:50
7:20)	7:55
8:40)	9:15
9:40)	10:15
12:20)	12:55
2:40)	3:15
4:10)	5:00
5:30)	6:05
6:45)	7:20
SATURDAY / SÁBADO		
8:40)	9:15
12:20)	12:55
2:40)	3:15
6:45)	7:20



ROUTE/RUTA 23 Belfair to Bremerton

Fare required for Route 23

1	2	3	6
Hwy 3 @ NEWJ Way The Bridge Church	NE Clifton Ln. @ Bill Hunter Park	Roy Board Rd. Parking Lot	Bremerton Ferry Terminal
MONDAY - FRIDAY / LUNES A VIERNES			
4:10 -	4:12 10:35	4:13 10:36	4:35 11:00

ROUTE/ RUTA 23 Bremerton to Belfair

6	2
Bremerton Ferry Terminal	NE Clifton Ln @ Bill Hunter Park
MONDAY - FRIDAY / LUNES A VIERNES	
4:40 11:10	5:10 11:40

Times in **BOLD** are **PM**

(-) = Bus stop **not** served at this time

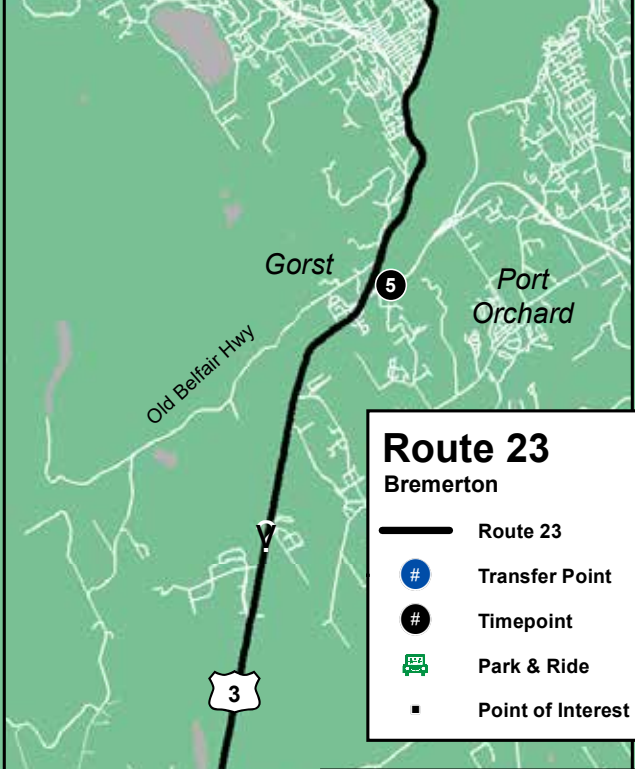
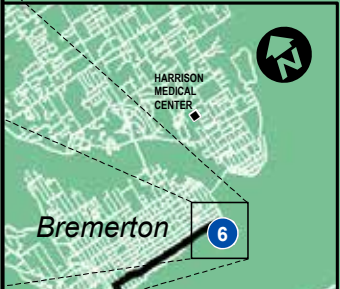
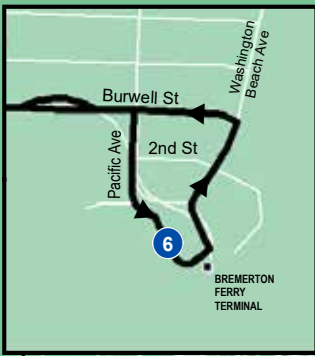
Express Service; limited stops & no flag stops

) = Call request required for pick-up

Los tiempos **acentuado** son **PM**

(-) = ésta parada **no** tiene servicio por el momento
servicio exprés; específicamente programadas y destino

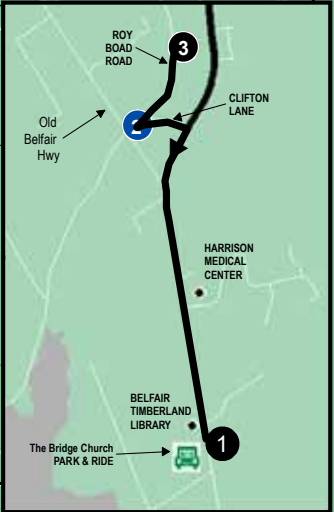
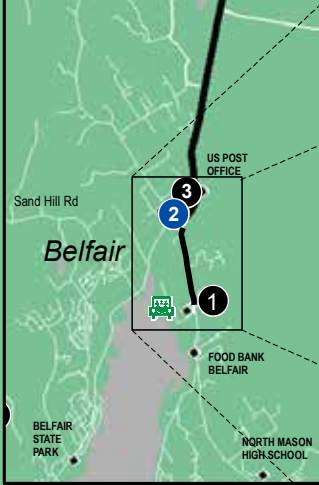
) = Solicitud de un servicio específico



Route 23 Bremerton

- Route 23
- # Transfer Point
- # Timepoint
- Park & Ride
- Point of Interest

2
3



ROUTE/RUTA 4 Belfair Loop

1	2	3	1	4	1
NE Clifton Ln @Bill Hunter Park	Larson Blvd. & Saber Dr.	Beck Rd. @ North Shore Rd.	NE Clifton Ln @Bill Hunter Park	North Mason School Rd. @ North Mason Bus Garage	NE Clifton Ln @Bill Hunter Park

MONDAY - FRIDAY / LUNES A VIERNES

8:15	8:22	8:33	8:42	8:50	9:00
10:00	10:07	10:16	10:25	10:35	10:45
11:00	11:07	11:16	11:25	11:35	11:45
12:00	12:07	12:16	12:25	12:35	12:45
1:00	1:07	1:16	1:25	1:35	1:45
2:00	2:07	2:16	2:25	2:35	2:45
3:15	3:22	3:33	3:42	3:50	4:00
5:00	5:07	5:16	5:25	5:35	5:45

SATURDAY / SÁBADO

8:15	8:22	8:33	8:42	8:50	9:00
11:00	11:07	11:16	11:25	11:35	11:45
12:00	12:07	12:16	12:25	12:35	12:45
3:15	3:22	3:33	3:42	3:50	4:00

Times in **BOLD** are **PM**

(-) = Bus stop **not** served at this time

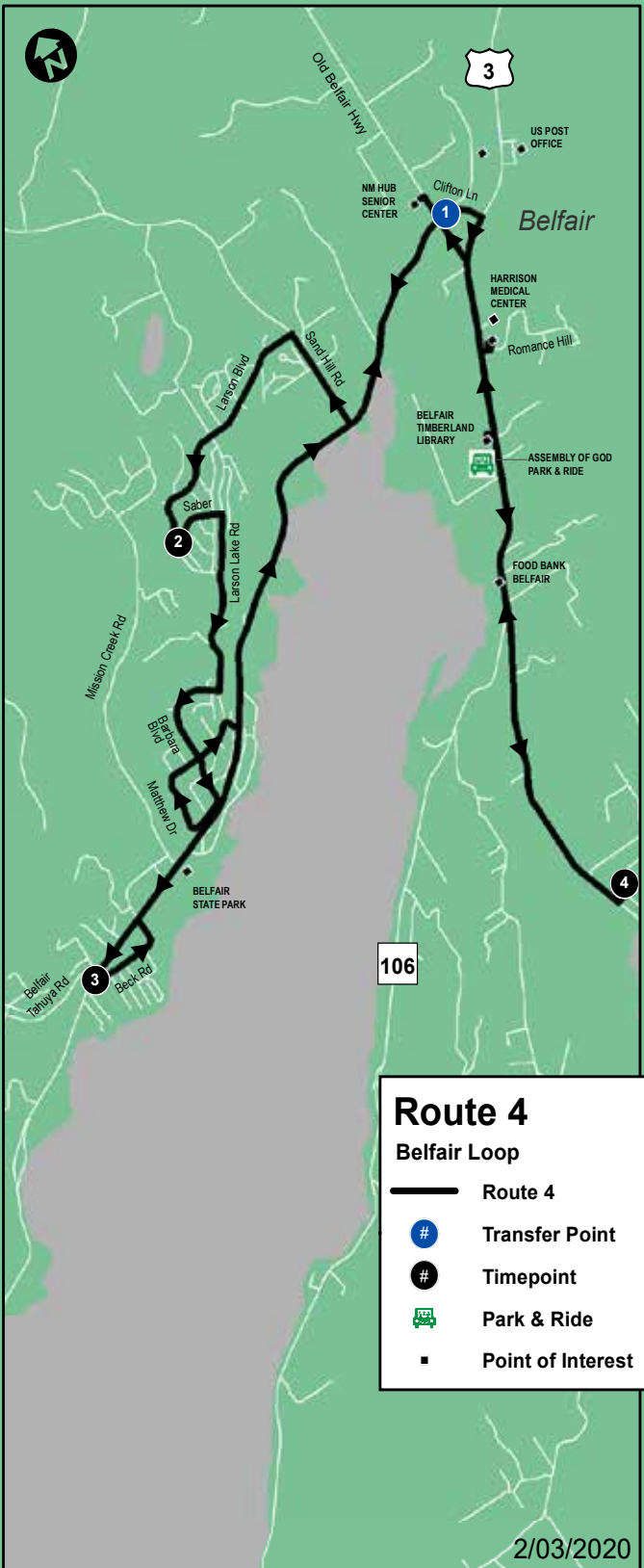
) = Call request required for pick-up

Los tiempos **acentuado** son **PM**

(-) = ésta parada **no** tiene servicio por el momento






) = Solicitud de un servicio específico





Route 4

Belfair Loop

-  Route 4
-  Transfer Point
-  Timepoint
-  Park & Ride
-  Point of Interest

ROUTE/RUTA 5 Shelton South Loop

1	2	3	1	4	5	1
Transit-Community Center (TCC)	N 13th St. @ Olympic College	Olympic Highway N @ Gateway Center	Transit-Community Center (TCC)	16th & Harvard	Cascade Ave. Olympic Hwy S.	Transit-Community Center (TCC)

MONDAY - FRIDAY / LUNES A VIERNES

-	-	-	5:53	6:01	6:11	6:20
6:30	6:38	6:46	6:53	7:01	7:11	7:20

MONDAY - SATURDAY / LUNES A SÁBADO

7:30	7:38	7:46	7:53	8:01	8:11	8:20
8:30	8:38	8:46	8:53	9:01	9:11	9:20
9:30	9:38	9:46	9:53	10:01	10:11	10:20
10:30	10:38	10:46	10:53	11:01	11:11	11:20
11:30	11:38	11:46	11:53	12:01	12:11	12:20
12:30	12:38	12:46	12:53	1:01	1:11	1:20
1:30	1:38	1:46	1:53	2:01	2:11	2:20
2:30	2:38	2:46	2:53	3:01	3:11	3:20
3:30	3:38	3:46	3:53	4:01	4:11	4:20
4:30	4:38	4:46	4:53	5:01	5:11	5:20
5:30	5:38	5:46	5:53	6:01	6:11	6:20
6:30	6:38	6:46	6:53	7:01	7:11	7:20
7:30	7:38	7:46	7:53	8:01	8:11	8:20

Times in **BOLD** are **PM**

(-) = Bus stop **not** served at this time

J = Call request required for pick-up

Los tiempos **acentuado** son **PM**






(-) = ésta parada **no** tiene servicio por el momento

J = Solicitud de un servicio específico



Route 5

Shelton South Loop

-  Route 5
-  Transfer Point
-  Timepoint
-  Park and Ride
-  Point of Interest

2/03/2020



ROUTE/RUTA 6 Shelton to Olympia

Fare required for Route 6

1	2	3	4	5	6	7
Wallace Kneeland @ Walmart	Transit-Community Center (TCC)	Cascade Ave. Olympic Hwy S.	Hwy 3 & SE Craig Rd. Cole Rd Park & Ride	Kamilche Transit Center	Steamboat Island	Olympic Transit Center (OTC)
MONDAY - FRIDAY / LUNES A VIERNES						
5:25	5:30	5:35	5:40	5:50	⌋	6:25
-	6:30	6:35	6:40	6:50	⌋	7:25
-	7:30	7:35	7:40	7:50	⌋	8:25
-	8:30	8:35	8:40	8:50	⌋	9:25
-	9:30	9:35	9:40	9:50	⌋	10:25
-	10:30	10:35	10:40	10:50	⌋	11:25
-	11:30	11:35	11:40	11:50	⌋	12:25
-	12:30	12:35	12:40	12:50	⌋	1:25
-	1:30	1:35	1:40	1:50	⌋	2:25
-	2:30	2:35	2:40	2:50	⌋	3:25
-	3:30	3:35	3:40	3:50	⌋	4:25
-	4:30	4:35	4:40	4:50	⌋	5:25
-	5:30	5:35	5:40	5:50	⌋	6:25
-	6:30	6:35	6:40	6:50	⌋	7:25
SATURDAY / SÁBADO						
7:25	7:30	7:35	7:40	7:50	⌋	8:25
-	9:30	9:35	9:40	9:50	⌋	10:25
-	11:30	11:35	11:40	11:50	⌋	12:25
-	1:30	1:35	1:40	1:50	⌋	2:25
-	3:30	3:35	3:40	3:50	⌋	4:25
-	6:30	6:35	6:40	6:50	⌋	7:25

Times in **BOLD** are **PM**

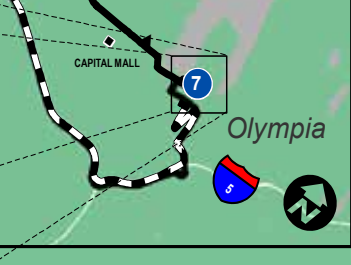
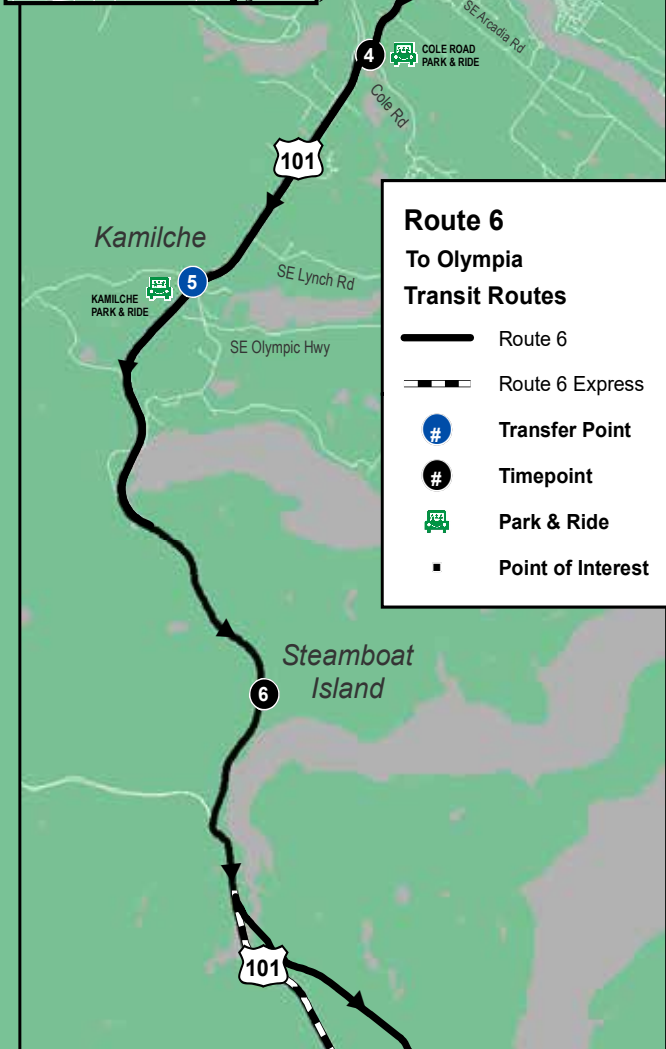
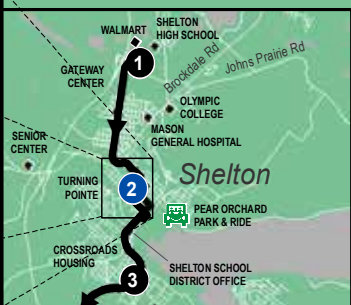
(-) = Bus stop **not** served at this time

⌋ = Call request required for pick-up







Los tiempos **acentuado** son **PM**

(-) = ésta parada **no** tiene servicio por el momento

⌋ = Solicitud de un servicio específico



Route 6 To Olympia Transit Routes

-  Route 6
-  Route 6 Express
-  Transfer Point
-  Timepoint
-  Park & Ride
-  Point of Interest



ROUTE/RUTA 6 Olympia to Shelton

Fare required for Route 6

1	6	5	4	3	2	8
Olympic Transit Center (OTC)	Steamboat Island	Kamilche Transit Center	Hwy 3 & SE Craig Rd Cole Rd Park & Ride	Cascade Ave & Olympic Hwy S.	Transit-Community Center (TCC)	Bell Ln & Kneeland Plaza
MONDAY - FRIDAY / LUNES A VIERNES						
6:30)	6:55	7:02	7:06	7:20	-
7:30)	7:55	8:02	8:06	8:20	-
8:30)	8:55	9:02	9:06	9:20	-
9:30)	9:55	10:02	10:06	10:20	-
10:30)	10:55	11:02	11:06	11:20	-
11:30)	11:55	12:02	12:06	12:20	-
12:30)	12:55	1:02	1:06	1:20	-
1:30)	1:55	2:02	2:06	2:20	-
2:30)	2:55	3:02	3:06	3:20	-
3:30)	3:55	4:02	4:06	4:20	-
4:30)	4:55	5:02	5:06	5:20	-
5:30)	5:55	6:02	6:06	6:20	-
6:30)	6:55	7:02	7:06	7:20	-
7:30)	7:55	8:02	8:06	8:20	8:25
SATURDAY / SÁBADO						
8:30)	8:55	9:02	9:06	9:20	-
10:30)	10:55	11:02	11:06	11:20	-
12:30)	12:55	1:02	1:06	1:20	-
2:30)	2:55	3:02	3:06	3:20	-
4:30)	4:55	5:02	5:06	5:20	-
7:30)	7:55	8:02	8:06	8:20	8:25

Times in **BOLD** are **PM**

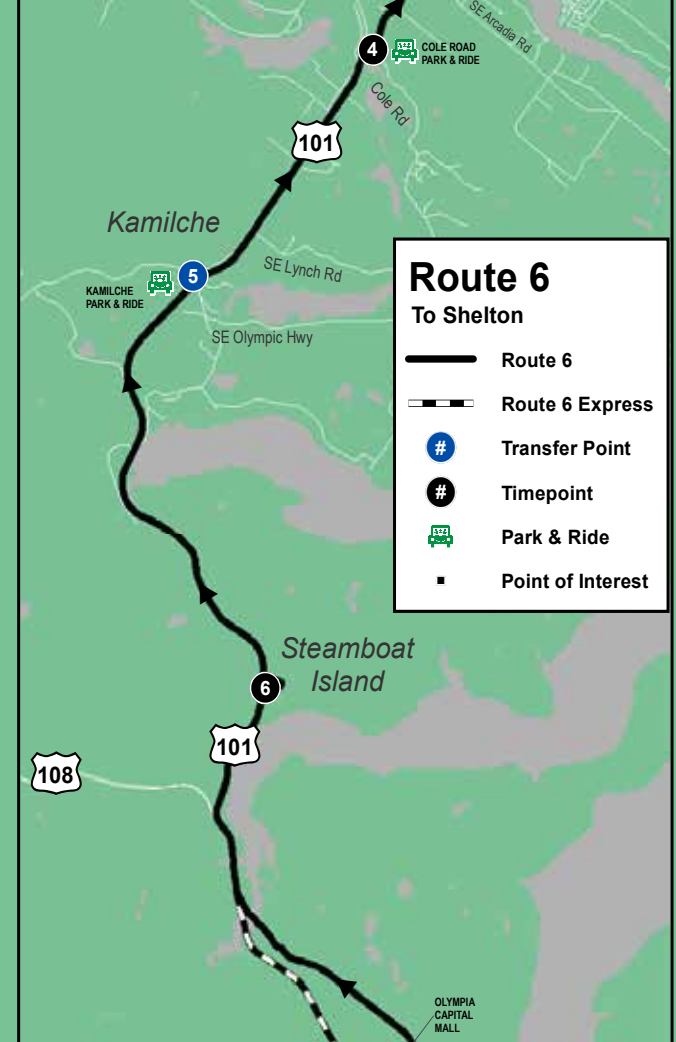
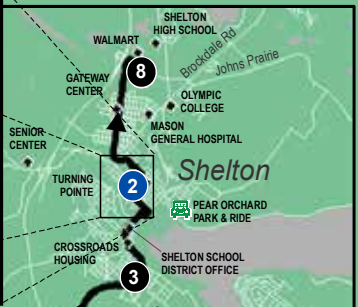
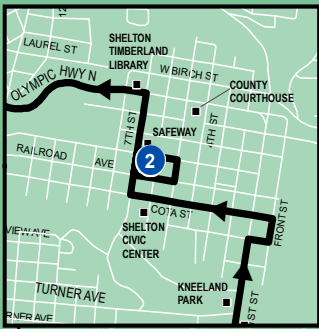
(-) = Bus stop **not** served at this time

) = Call request required for pick-up

Los tiempos **acentuado** son **PM**

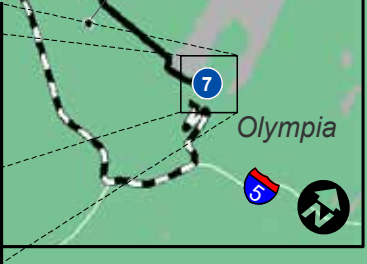
(-) = ésta parada **no** tiene servicio por el momento

) = Solicitud de un servicio específico



Route 6 To Shelton

- Route 6
- Route 6 Express
- Transfer Point
- Timepoint
- Park & Ride
- Point of Interest



ROUTE/RUTA 26 Shelton to Olympia

Fare required for Route 26

2	3	4	5	7
Transit-Community Center (TCC)	Cascade Ave. & Olympic Hwy S.	Hwy 3 & SE Craig Rd. Cole Rd. Park & Ride	Kamilche Transit Center	Olympia Transit Center (OTC)
MONDAY - FRIDAY / LUNES A				
6:00	6:05	6:10	6:17	6:45
7:00	7:05	7:10	7:17	7:45
4:00	4:05	4:10	4:17	4:45
5:00	5:05	5:10	5:17	5:45

Times in **BOLD** are **PM**

(-) = Bus stop **not** served at this time

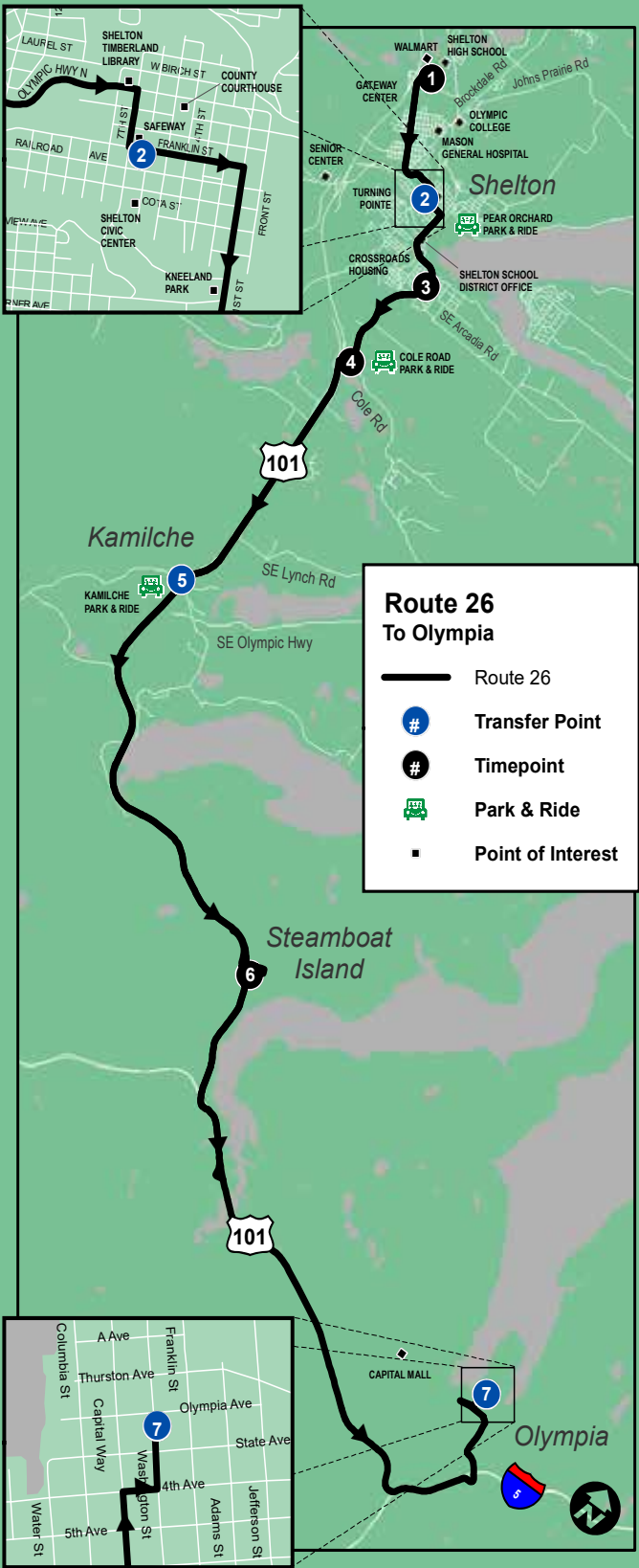
Express Service; limited stops & no flag stops

⌋ = Call request required for pick-up

Los tiempos **acentuado** son **PM**

(-) = ésta parada **no** tiene servicio por el momento
servicio exprés; específicamente programadas y destino

⌋ = Solicitud de un servicio específico



ROUTE/RUTA 26 Olympia to Shelton

Fare required for Route 26

7	5	4	3	2
Olympia Transit Center (OTC)	Kamilche Transit Center	Hwy 3 & SE Craig Rd. Cole Rd. Park & Ride	Cascade Ave. & Olympic Hwy S.	Transit Community Center (TCC)
MONDAY - FRIDAY / LUNES A VIERNES				
7:00	7:25	7:32	7:36	7:50
8:00	8:25	8:32	8:36	8:50
5:00	5:25	5:32	5:36	5:50
6:00	6:25	6:32	6:36	6:50

Times in **BOLD** are **PM**

(-) = Bus stop **not** served at this time

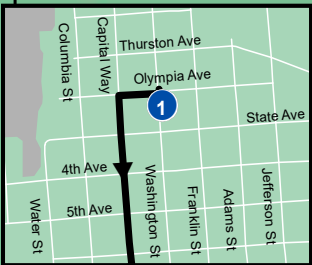
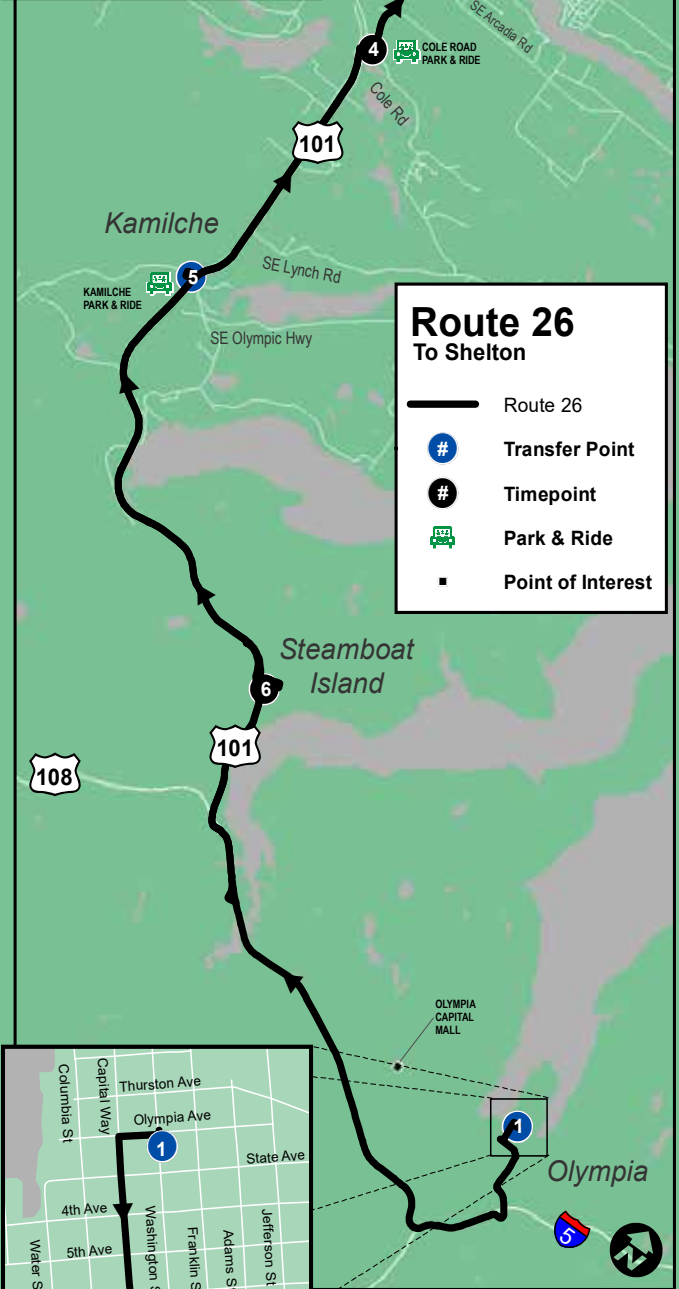
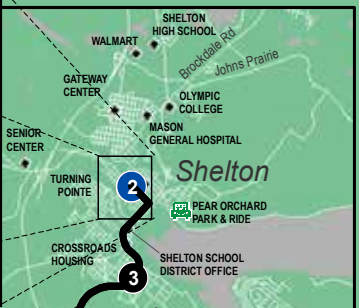
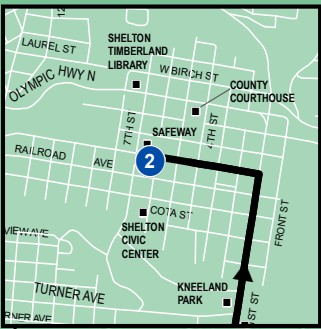
Express Service; limited stops & no flag stops

⌋ = Call request required for pick-up






Los tiempos **acentuado** son **PM**

(-) = ésta parada **no** tiene servicio por el momento
servicio exprés; específicamente programadas y destino

⌋ = Solicitud de un servicio específico



Route 26 To Shelton

-  Route 26
-  Transfer Point
-  Timepoint
-  Park & Ride
-  Point of Interest



ROUTE/RUTA 7 Shelton North Loop

1	2	3	4	5	1
Transit-Community Center (TCC)	Olympic Highway N @ Gateway Center	N 13th St. @ Olympic College	Oak Park @ E Maple Drive	Wallace Kneeland @ Walmart	Transit-Community Center (TCC)
MONDAY - FRIDAY / LUNES A VIERNES					
6:00	6:17	6:22	6:30	6:37	6:55
7:00	7:17	7:22	7:30	7:37	7:55
8:00	8:17	8:22	8:30	8:37	8:55
9:00	9:17	9:22	9:30	9:37	9:55
10:00	10:17	10:22	10:30	10:37	10:55
11:00	11:17	11:22	11:30	11:37	11:55
12:00	12:17	12:22	12:30	12:37	12:55
1:00	1:17	1:22	1:30	1:37	1:55
2:00	2:17	2:22	2:30	2:37	2:55
3:00	3:17	3:22	3:30	3:37	3:55
4:00	4:17	4:22	4:30	4:37	4:55
5:00	5:17	5:22	5:30	5:37	5:55
6:00	6:17	6:22	6:30	6:37	6:55
7:00	7:17	7:22	7:30	7:37	7:55
8:00	8:17	8:22	8:30	8:37	8:55
SATURDAY / SÁBADO					
8:00	8:17	8:22	8:30	8:37	8:55
9:00	9:17	9:22	9:30	9:37	9:55
11:00	11:17	11:22	11:30	11:37	11:55
1:00	1:17	1:22	1:30	1:37	1:55
2:00	2:17	2:22	2:30	2:37	2:55
4:00	4:17	4:22	4:30	4:37	4:55
5:00	5:17	5:22	5:30	5:37	5:55
7:00	7:17	7:22	7:30	7:37	7:55

Times in **BOLD** are **PM**

(-) = Bus stop **not** served at this time

J = Call request required for pick-up

Los tiempos **acentuado** son **PM**

(-) = ésta parada **no** tiene servicio por el momento

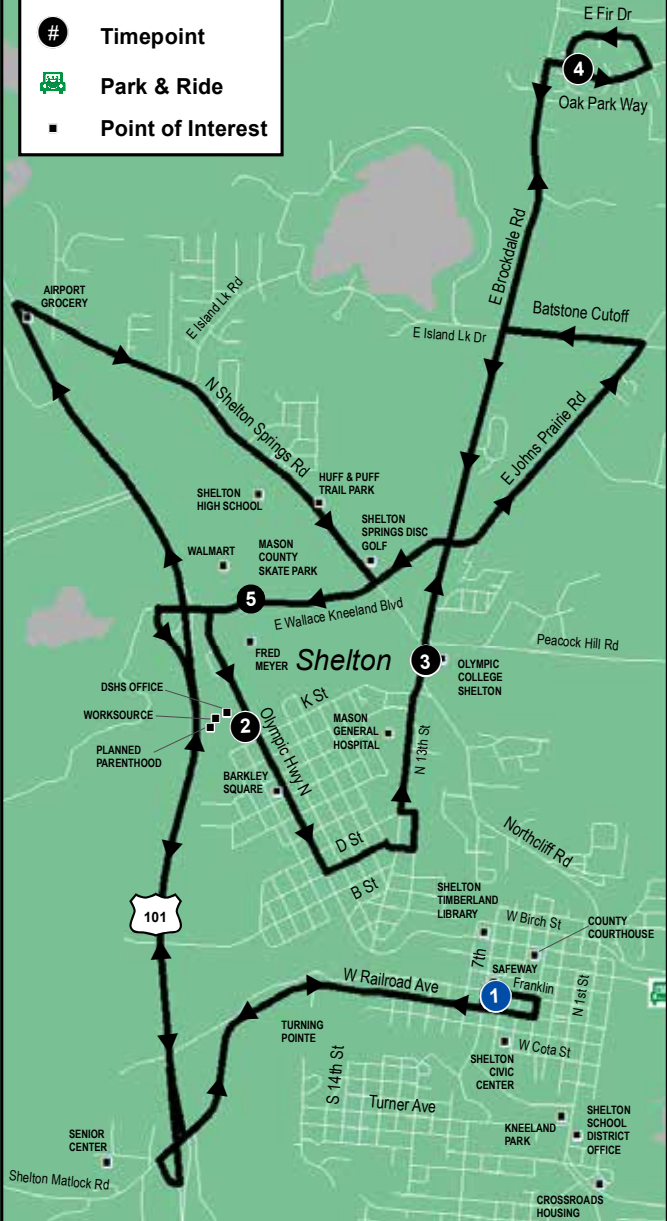
J = Solicitud de un servicio específico

Route 7

Shelton North Loop



- Route 7
- Transfer Point
- Timepoint
- Park & Ride
- Point of Interest



ROUTE/RUTA 8 Shelton to Triton Cove

Fare required for Route 8

1	2	3	4	5	6
Transit-Community Center (TCC)	N 13th St. @ Olympic College	Wallace Kneeland @ Walmart	Hwy 101 @ Twin Totems	Lake Cushman Visitors Center	Hwy 101 @ Triton Cove State Park/ Brinnon
MONDAY - FRIDAY / LUNES A VIERNES					
8:10 2:10	8:15 2:15	8:17 2:17	8:30 2:30	8:38 2:38	9:10 3:10
SATURDAY / SÁBADO					
7:00 5:30	7:05 5:35	7:07 5:37	7:20 5:50	7:28 5:58	8:00 6:30






ROUTE/RUTA 8 Triton Cove to Shelton

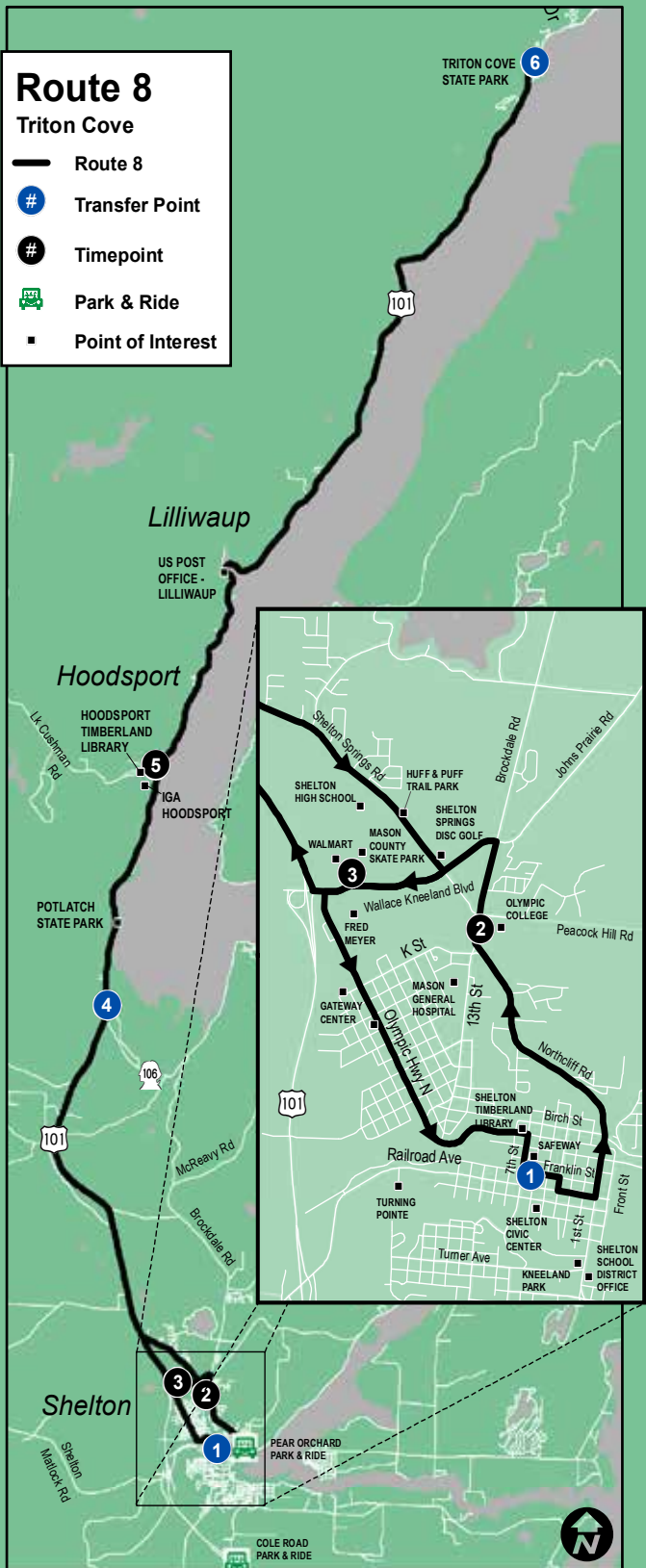
Fare required for Route 8

6	4	3	1
Hwy 101 @ Triton Cove State Park/ Brinnon	Hwy 101 @ Twin Totems	Wallace Kneeland @ Walmart	Transit-Community Center (TCC)
MONDAY - FRIDAY / LUNES A VIERNES			
9:15 3:25	9:55 4:05	10:10 4:20	10:20 4:30
SATURDAY / SÁBADO			
8:10 6:40	8:50 7:20	9:05 7:35	9:15 7:45

Route 8

Triton Cove

-  Route 8
-  Transfer Point
-  Timepoint
-  Park & Ride
-  Point of Interest



ROUTE/RUTA 11 Shelton to Lake Cushman

1	2	3	4	6
Transit-Community Center (TCC)	Wallace Kneeland @ Walmart	Hwy 101 @ Twin Totems	Lake Cushman Visitors Center	SR 119 @ Lake Cushman Maint.

MONDAY - FRIDAY / LUNES A VIERNES

5:50 11:30 6:50	5:58 11:38 6:58	6:12 11:52 7:12	6:20 12:00 7:20	6:30 12:10 7:30
------------------------------	------------------------------	------------------------------	-------------------------------------	-------------------------------------

SATURDAY / SÁBADO

7:50 11:30 3:40	7:58 11:38 3:48	8:12 11:52 4:02	8:20 12:00 4:10	8:30 12:10 4:20
------------------------------	------------------------------	------------------------------	-------------------------------------	-------------------------------------

ROUTE/RUTA 11 Lake Cushman to Shelton

6	5	3	2	1
SR 119 @ Lake Cushman Maint.	Olympic Way & Rainbow Way W.	Hwy 101 @ Twin Totems	Wallace Kneeland @ Walmart	Transit-Community Center (TCC)

MONDAY - FRIDAY / LUNES A VIERNES

6:32 12:12 7:32	6:37 12:17 7:37	7:00 12:40 8:00	7:15 12:55 8:15	7:20 1:00 8:20
------------------------------	------------------------------	------------------------------	------------------------------	-----------------------------

SATURDAY / SÁBADO

8:32 12:12 4:22	8:37 12:17 4:27	9:00 12:40 4:50	9:15 12:55 5:05	9:20 1:00 5:10
------------------------------	------------------------------	------------------------------	------------------------------	-----------------------------

Route 11


Shelton/Lake Cushman

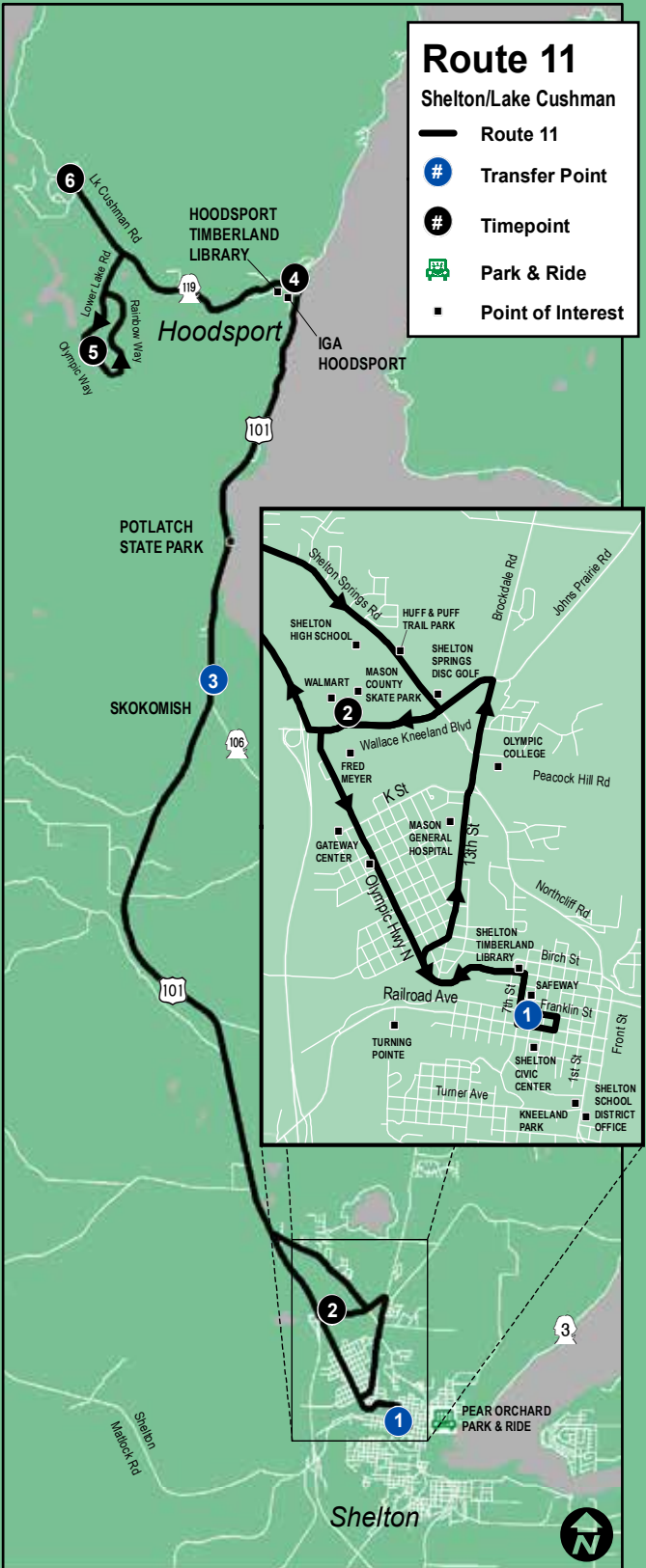
 Route 11

 Transfer Point

 Timepoint

 Park & Ride

 Point of Interest



ZIPPER ROUTE

1	2	1
Transit-Community Center (TCC)	Wallace Kneeland @ Kneeland Plaza	Transit-Community Center (TCC)
MONDAY - FRIDAY / LUNES A VIERNES		
8:15	8:22	8:30
8:45	8:52	9:00
9:15	9:22	9:30
9:45	9:52	10:00
10:15	10:22	10:30
10:45	10:52	11:00
11:15	11:22	11:30
11:45	11:52	12:00
12:15	12:22	12:30
12:45	12:52	1:00
1:15	1:22	1:30
1:45	1:52	2:00
2:15	2:22	2:30
2:45	2:52	3:00
3:15	3:22	3:30
3:45	3:52	4:00
4:15	4:22	4:30
4:45	4:52	5:00
5:15	5:22	5:30

Times in **BOLD** are **PM**

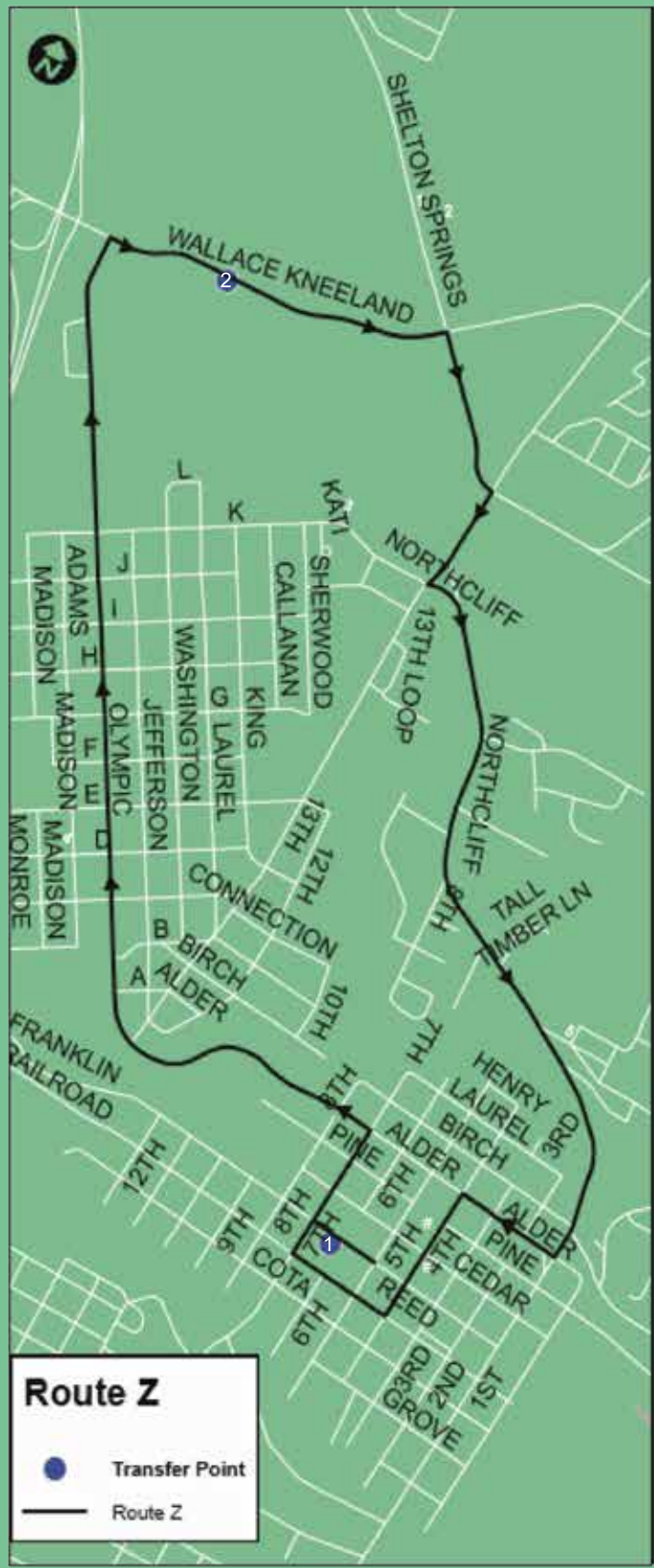
(-) = Bus stop **not** served at this time

) = Call request required for pick-up

Los tiempos **acentuado** son **PM**

(-) = ésta parada **no** tiene servicio por el momento

) = Solicitud de un servicio específico



Route Z



Transfer Point



Route Z

CONTACT INFORMATION/ INFORMACION DE CONTACTO

CUSTOMER SERVICE CENTER/ CONTACTO DE INFORMACION DE SERVICIO AL CLIENTE

Monday - Saturday / 8am - 8:30pm**

Lunes - a Sábado / 8am - 8:30pm**

Phone/ Telefono: 360.427.5033

Toll Free/ Llame Gratis: 800.374.3747

TTY/TDD: 711 or 800.833.6388

790 East Johns Praire Rd., Shelton, WA 98584

** To schedule a dial-a-ride, call 360.427.5033 between 8am and 5:00pm, Monday thru Saturday. Ride reservations can be cancelled after hours by leaving a message with your name and ride reservation information

** Programar un paseo de servicio de (Dial-a-Ride) y conexión de ruta, lo podrá solicitar de lunes a sábado de 8:00 a.m. a 5:00 p.m. dejando un mensaje de voz al buzón asegurándose dejar su información completa: nombre, fecha llamar 360.427.5023

TRANSIT-COMMUNITY CENTER CUSTOMER SERVICE (T-CC)/ CENTRO DE TRANSPORTACION DE LA COMUNIDAD (T-CC)

Monday - Friday/ 7:30am - 5:30pm

Lunes al Viernes/ 7:30am - 5:30pm

Phone/ Telefono: 360.426.9434

Toll Free/ Llame Gratis: 800.374.3747

601 West Franklin St., Shelton, WA 98584

