
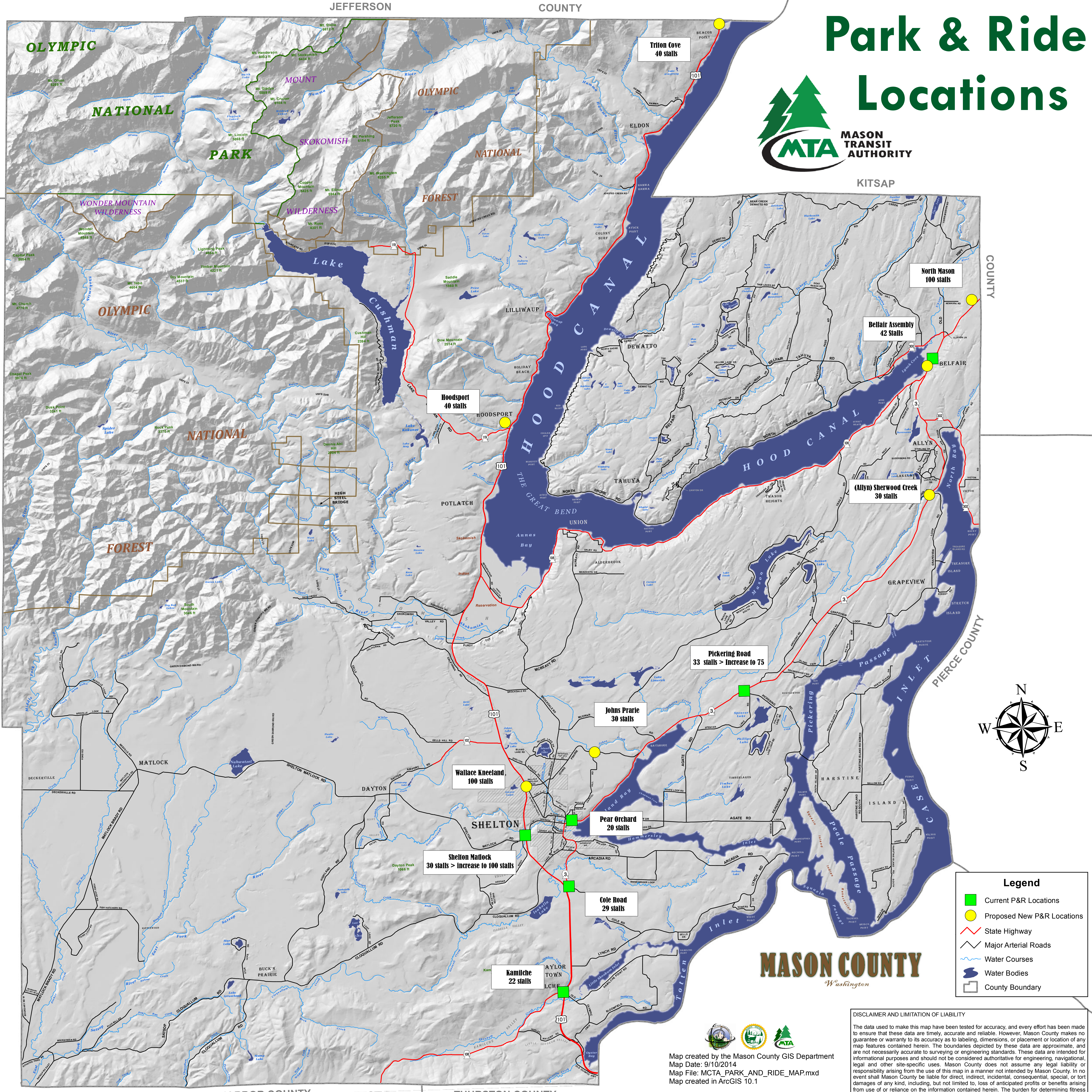


# Park & Ride Locations



**Legend**

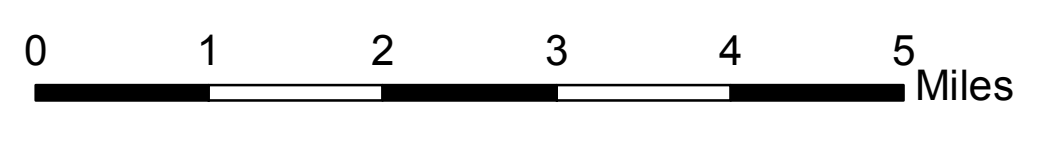
- Current P&R Locations
- Proposed New P&R Locations
- State Highway
- Major Arterial Roads
- Water Courses
- Water Bodies
- County Boundary

**MASON COUNTY**  
Washington



Map created by the Mason County GIS Department  
 Map Date: 9/10/2014  
 Map File: MCTA\_PARK\_AND\_RIDE\_MAP.mxd  
 Map created in ArcGIS 10.1

**DISCLAIMER AND LIMITATION OF LIABILITY**  
 The data used to make this map have been tested for accuracy, and every effort has been made to ensure that these data are timely, accurate and reliable. However, Mason County makes no guarantee or warranty to its accuracy as to labeling, dimensions, or placement or location of any map features contained herein. The boundaries depicted by these data are approximate, and are not necessarily accurate to surveying or engineering standards. These data are intended for informational purposes and should not be considered authoritative for engineering, navigational, legal and other site-specific uses. Mason County does not assume any legal liability or responsibility arising from the use of this map in a manner not intended by Mason County. In no event shall Mason County be liable for direct, indirect, incidental, consequential, special, or tort damages of any kind, including, but not limited to, loss of anticipated profits or benefits arising from use of or reliance on the information contained herein. The burden for determining fitness for use lies entirely with the user and the user is solely responsible for understanding the accuracy limitation of the information contained in this map.



JEFFERSON COUNTY  
OLYMPIC NATIONAL PARK  
WONDER MOUNTAIN WILDERNESS  
OLYMPIC NATIONAL FOREST  
GRAYS HARBOR COUNTY  
GRAYS COUNTY

JEFFERSON COUNTY

KITSAP COUNTY

KITSAP COUNTY

PIERCE COUNTY

GRAYS HARBOR COUNTY

THURSTON COUNTY